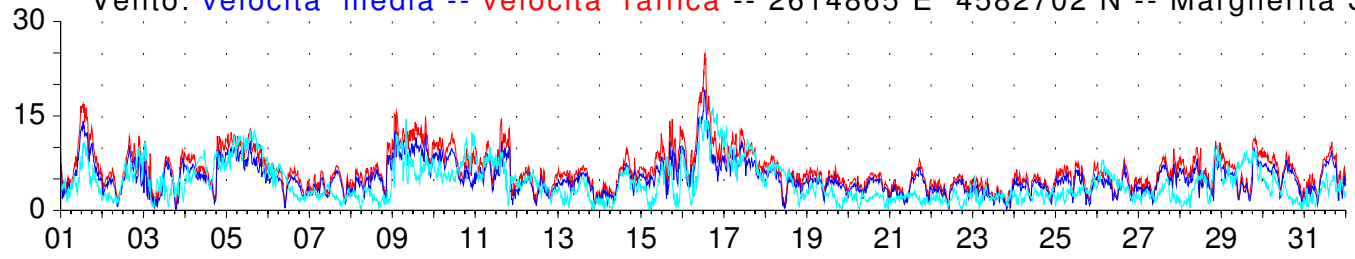




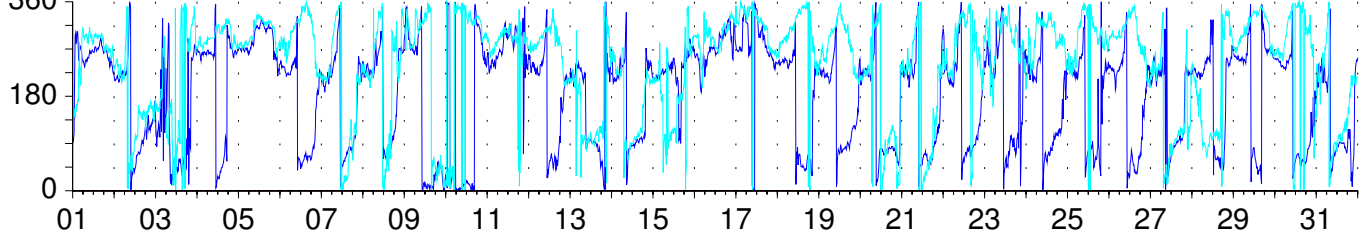
Anemometro di Margherita di Savoia e boa ondometrica di Bari

[m/s] Vento: **velocita' media** -- **velocita' raffica** -- 2614865 E 4582702 N -- Margherita S.

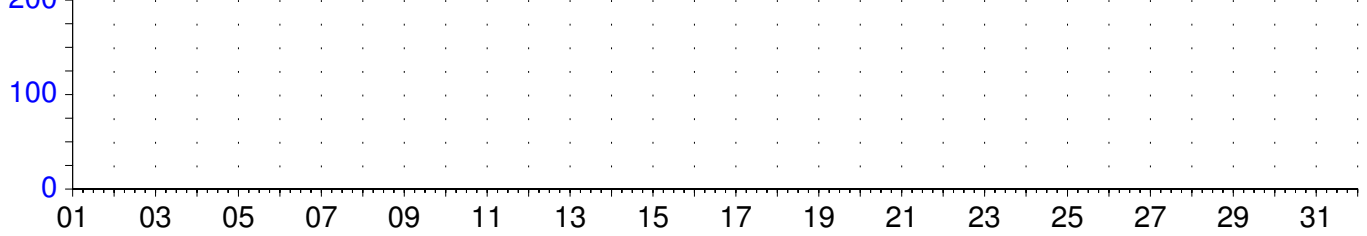


Raffica max: 24.9 m/s Vento sfilato: 3629.4 km - direzione sfilato: 275° -- RMN -- Bari

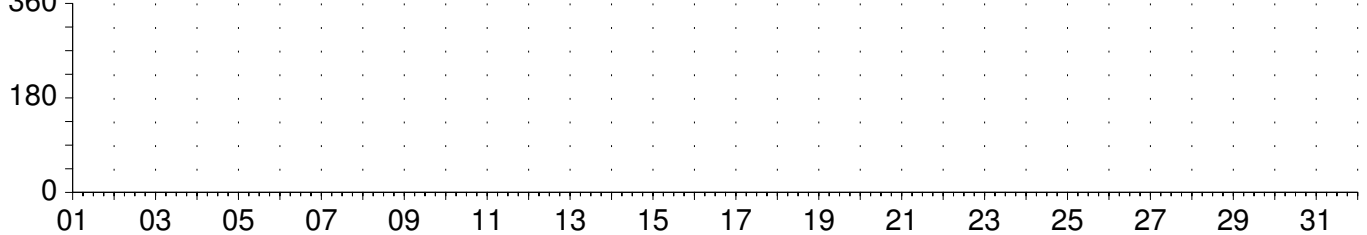
[°N] Direzione vento: **medio** -- **raffica** --- 2614865 E 4582702 N -- Margherita S.



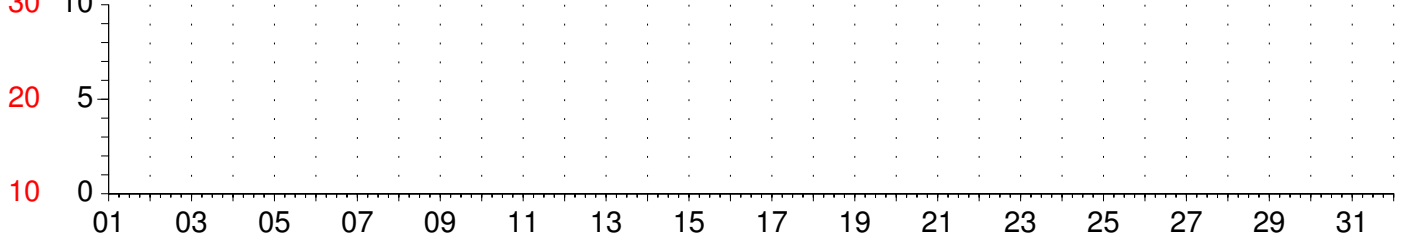
[cm] Altezza significativa moto ondoso -- 2668235 E 4566722 N -- Bari



[°N] Direzione moto ondoso -- 2668235 E 4566722 N -- Bari -- Direzione[Hmax]: 0



[°C] [s] Periodo medio spettrale -- 2668235 E 4566722 N -- Bari -- Temperatura mare



[s] Periodo zero Up crossing [Hmax]:0.0s -- di picco [Hmax]:0.0s

